








-  Planned Unit Development
-  Residential Single Family 10
-  Residential Single Family 7
-  Residential Multi-Family 1.2
-  General Commercial
-  Public and Semi-Public
-  Open Space

Zoning Map

City of League City
 Department of Planning & Development
 For Planning Purposes Only

1 inch equals 299 feet

